Trail Blazers

START: TURNER PARK ENTRANCE SIGN
TO: BUSSE WOODS TRAIL (LOOP APPROX. 8 mi.)
PLUM GROVE BRIDGE OVER ELGIN- O'HARE 1 mi.
RT. 53 ELK GROVE BRIDGE AT BUSSE WOODS 3.75 mi.
ROUND TRIP: APPROX 16 mi.

START: TURNER PARK ENTRANCE SIGN
TO: THORNDALE PARK 2 mi.
ROUND TRIP: 4 mi.

START: CLAUSS RECREATION AREA ENTRANCE SIGN
TO: SCHAUMBURG TRAIN STATION 2.6 mi.
ROUND TRIP: 5.4 mi.
FLYERS STADIUM: (ADD .2 mi. each way)

START: CLAUSS RECREATION AREA ENTRANCE SIGN
TO: MEACHAM GROVE (WEST) FOREST PRESERVE 1 mi.
LOOP THROUGH FOREST PRESERVE 3 mi.
ROUND TRIP: INCLUDING NATURE TRAIL LOOP 5 mi.

START: MEACHAM GROVE (EAST) DRINKING FOUNTAIN
TO: SPRING CREEK RESERVOIR 1 mi.
SPRING CREEK RESERVOIR (LOOP APPROX. 1.1 mi.)
ROUND TRIP: INCLUDING LOOP 3.1 mi.

START: CLAUSS RECREATION AREA ENTRANCE SIGN
TO: NATURE TRAIL @ SPRINGFIELD PARK
MEACHAM GROVE (WEST) FOREST PRESERVE 1 mi.
LAKE STREET BRIDGE 1.4 mi.
NATURE TRAIL (LOOP APPROX. 1 mi.)
ROUND TRIP: INCLUDING NATURE TRAIL LOOP 5 mi.
LAWRENCE AVE. FOOT BRIDGE
AND WET LAND AREA (ADD .5 mi. each way)

START: WEST CAMPUS
TO: EAST CAMPUS 2.2 mi.
ROUND TRIP: 4.4 mi.

START: TURNER PARK
TO: CLAUSS REC CENTER 1.8 mi.
ROUND TRIP: 3.6 mi.

START: SPRINGFIELD PARK AT ROYAL LANE
TO: ROSELLE METRA STATION 3.4 mi.
ROUND TRIP: 6.8 mi.

Meacham Grove Forest Preserve Bridge
at Roselle Road



Roselle/Bloomingdale Community Trail Bridge
at Lake Street

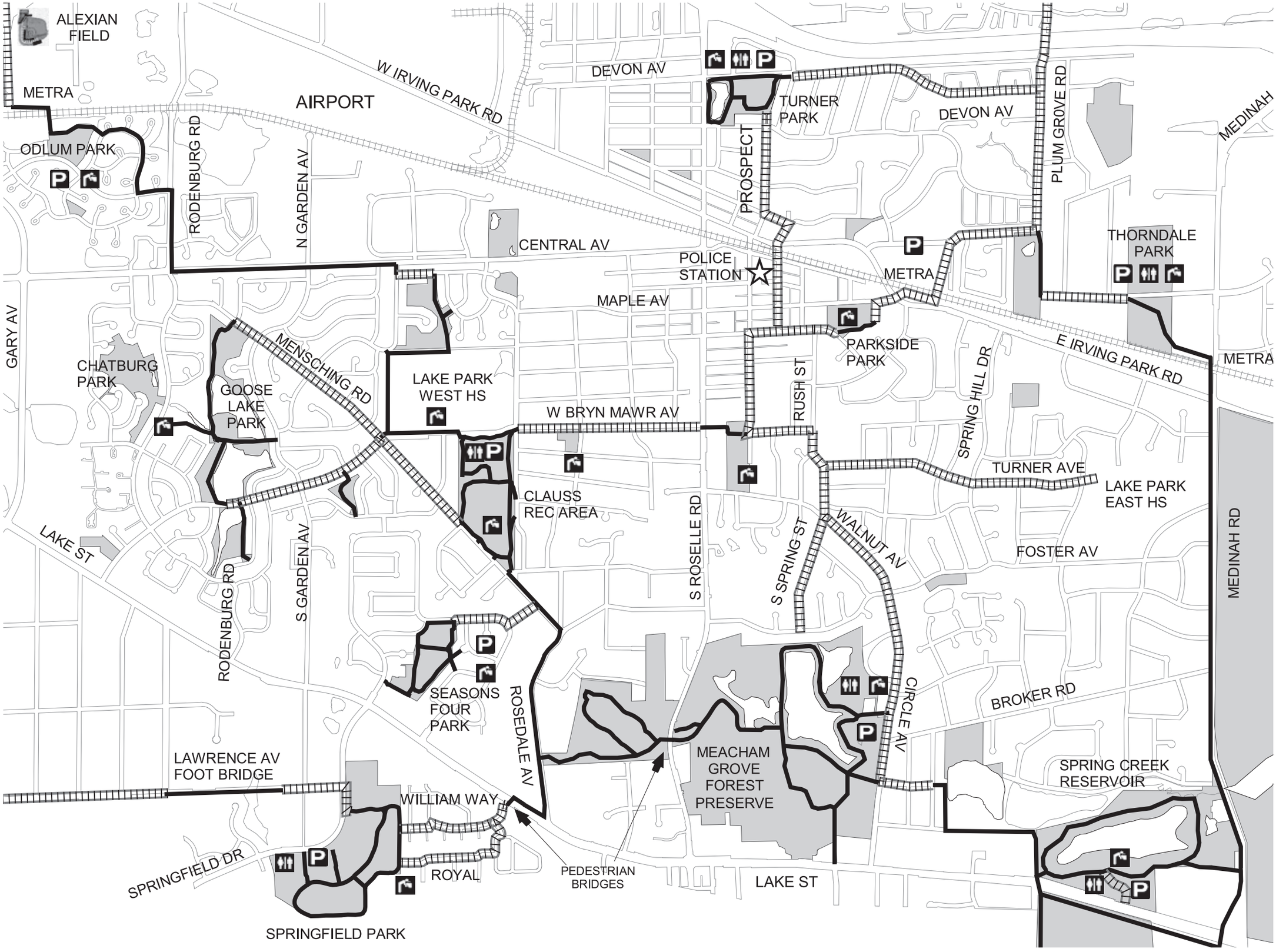
ALEXIAN FIELD
METRA
AIRPORT
W IRVING PARK RD
DEVON AV
TURNER PARK
DEVON AV
PLUM GROVE RD
MEDINAH
ODLUM PARK
RODENBURG RD
N GARDEN AV
PROSPECT
CENTRAL AV
POLICE STATION
METRA
THORNDALE PARK
MAPLE AV
GARY AV
CHATBURG PARK
MENSCHING RD
GOOSE LAKE PARK
LAKE PARK WEST HS
PARKSIDE PARK
E IRVING PARK RD
METRA
RUSH ST
SPRING HILL DR
W BRYN MAWR AV
TURNER AVE
LAKE PARK EAST HS
CLAUSS REC AREA
S ROSELLE RD
S SPRING ST
WALNUT AV
FOSTER AV
MEDINAH RD
LAKE ST
S GARDEN AV
RODENBURG RD
SEASONS FOUR PARK
ROSEDALE AV
CIRCLE AV
BROKER RD
MEACHAM GROVE FOREST PRESERVE
LAWRENCE AV FOOT BRIDGE
SPRING CREEK RESERVOIR
WILLIAM WAY
SPRINGFIELD DR
ROYAL
PEDESTRIAN BRIDGES
LAKE ST
SPRINGFIELD PARK

Roselle Area Recreation Paths

Linking Neighbors

Amenities
- PARKING
- TOILETS
- WATER FOUNTAIN
- POLICE

Paths
- OFF STREET
- ON STREET
- PROPOSED
- North Central DuPage Regional Trail

0 0.5 1 Miles
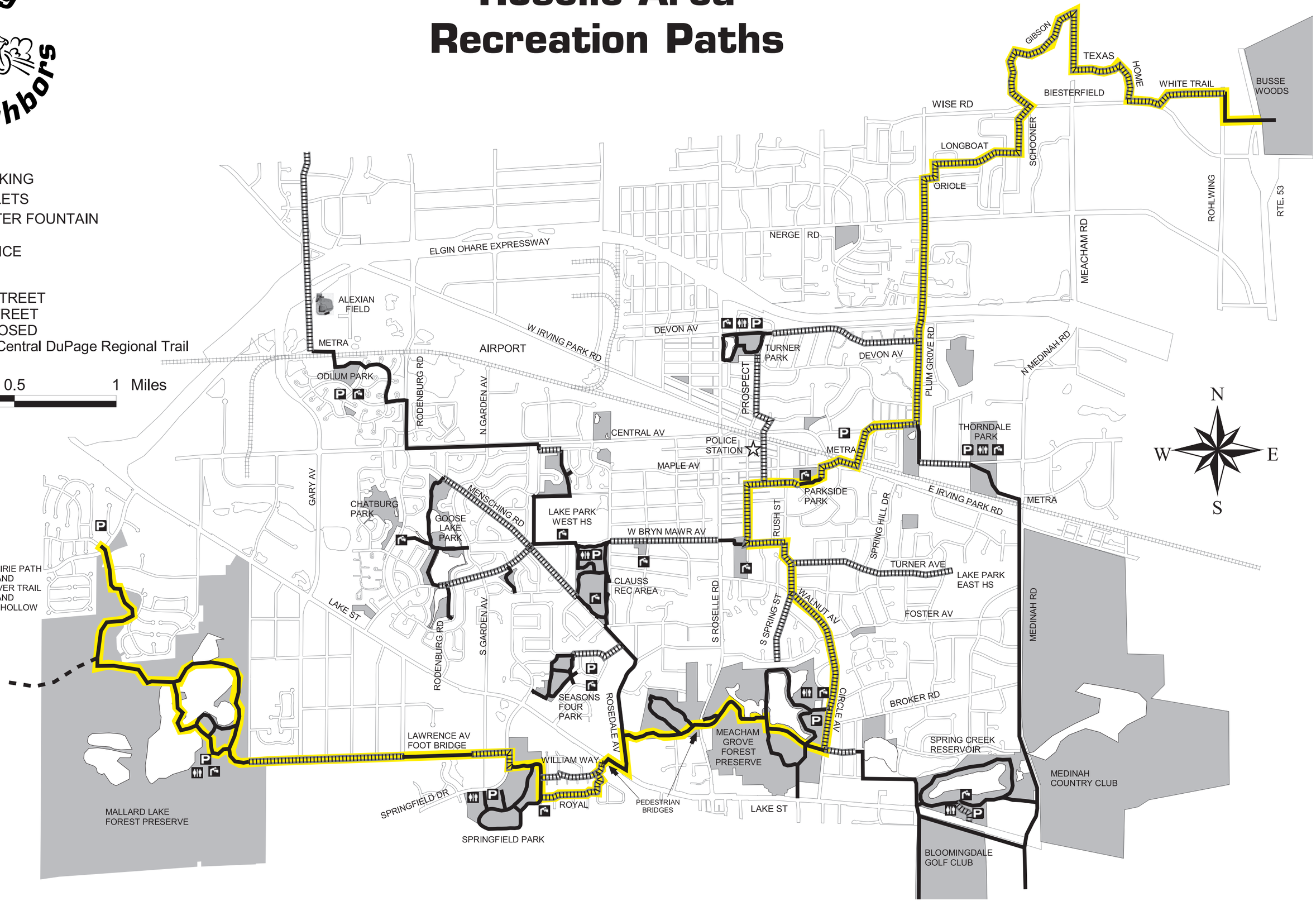
March 18, 2010